



Maratha Vidya Prasarak Samaj's
ARTS AND COMMERCE COLLEGE, MAKHAMALABAD NASHIK

Tal: Nashik Dist: Nashik, Pincode: 422003

Affiliated to Savitribai Phule Pune University (ID No. PU/NS/AC/119/2008)

Contact No.: (0253)2530352

E-mail: accmnashik@gmail.com

Website: www.accmakhamalbad.ac.in

College Code: 0863

AISHE Code: C-41524

4.1.1. The Institution has adequate infrastructure and physical facilities for teaching-learning. viz., classrooms, laboratories, computing equipment etc.

Sr. No.	Particular	Page No.
1	Adequate Infrastructure Chart	02-04
2	Adequate Infrastructure Geotagged Photo	05-28

4.1.1 Detail of Infrastructure facilities available for teaching-learning are summarized

Sr. No.	Name of Building	Qty	Area Sq. mtr.	GPS Location
1	Principal Cabin	01	28.6866	Latitude: 20.04449 Longitude: 73.773018
2	Admission Office	01	51.0967	Latitude: 20.04449 Longitude: 73.773005
3	IQAC Coordinator Desk, Cupboard	01	25.5483	Latitude: 20.044491 Longitude: 73.773019
4	Exam Department Exam CEO Desk, Cupboard	01	25.5483	Latitude: 20.044491 Longitude: 73.77302
5	Computer Lab	01	51.0967	Latitude: 20.04447 Longitude: 73.773069
6	ICT Based Classroom (GF-4) Laptop, Projector	01	51.0967	Latitude: 20.04437 Longitude: 73.773112
7	Board of Student Development Coordinator Desk, Cupboard	01	13.55083	Latitude: 20.0441 Longitude: 73.772953
8	Psychology Department HOD Cabin, Laboratory Instruments	01	51.0967	Latitude: 20.044305 Longitude: 73.773296
9	Seminar Hall LAN Connected Computer, Projector, Mike & Audio System	01	102.1933	Latitude: 20.044338 Longitude: 73.773279
10	Commerce Department HOD Desk, Computers,	01	36.95311	Latitude: 20.044384 Longitude: 73.773042



11	NSS Unit Programmer Officer Desk, Cupboard, Instruments	01	13.49230 85	Latitude: 20.044186 Longitude: 73.773065
12	Classroom FF-11	01	51.0967	Latitude: 20.04445 Longitude: 73.773082
13	Classroom FF-12	01	51.0967	Latitude: 20.04415 Longitude: 73.773046
14	Classroom FF-13	01	51.0967	Latitude: 20.046178 Longitude: 73.777866
15	Classroom FF-14	01	51.0967	Latitude: 20.044312 Longitude: 73.773086
16	Classroom FF-15	01	51.0967	Latitude: 20.044265 Longitude: 73.77301
17	Classroom FF-16	01	51.0967	Latitude: 20.044283 Longitude: 73.77306
18	Classroom FF-17	01	51.0967	Latitude: 20.04428 Longitude: 73.773065
Annex-1				
1	Economics Department Cubical 01 YCMOU Center Cubical 02	01	31.966078	Latitude: 20.044335 Longitude: 73.770033
2	Reading Hall Study table, Chairs, Newspaper Stand	1	31.966078	Latitude: 20.044335 Longitude: 73.770033
3	Library Issue Return Counter, Book Cupboards	1	31.966078	Latitude: 20.04446 Longitude: 73.773007
4	Department of Marathi Cubical 01 Department of English Cubical 02	1	31.966078	Latitude: 20.044204 Longitude:



				73.773183
5	Course of Geography Cubical 01 Course of History Cubical 02 Course of Political Science Cubical 03 Common Staff Room Cubical 04	1	31.966078	Latitude: 20.044204 Longitude: 73.773183
Sports Facilities				
1	Gymkhana Office	01	25.92	Latitude: 20.044641 Longitude: 73.77291
2	Gymnasium Gym Instruments	1	70.54	Latitude: 20.044641 Longitude: 73.77291
3	Area of Playgrounds	1	6369.619	
4	Indoor Game Shade	1	119.3432	Latitude: 20.044641 Longitude: 73.77291
5	Canteen Kitchen, Seating Arrangements	1	45.08027	Latitude: 20.044641 Longitude: 73.77291
1	Main building Toilet (M)	10 Cube	24.387048	
2	Main building Toilet (F)	10 Cube	24.387048	
3	Main building Toilet student (M)	10 Cube	24.387048	
4	Main building Toilet student (F)	10 Cube	24.387048	
5	Outdoor Toilet (M)	12Cube	98.84790553	
6	Outdoor Toilet (F)	12Cube	7.2798822	
1	Computers		44	
2	Laptop		01	
3	Barcode Reader		01	
4	UPS		08	
5	Xerox Facility		02	
6	Printers with Scanner		04	
7	CCTV Camera		21	
8	Printers		06	
9	Web Camera		07	
10	Projector		03	
11	Bio-metric Machine		01	
12	PV Solar System 15.36(KWH)		48 Panels	



Principal Cabin



Administrative Section



IQAC Cell




Examination Cell



Computer Laboratory



ICT Enabled Classroom




Board of Students' Development



Psychology Laboratory



Seminar Hall



Department of Commerce



Classroom 01 FF11



Classroom 02 FF12



Classroom 03 FF13



Classroom 04 FF14



Latitude: 20.044303
Longitude: 73.773097
Elevation: 607.3±3 m
Accuracy: 20.9 m
Time: 24-05-2022 10:47
Note: Classroom 4

Powered by NoteCam

Classroom 05 FF15



Latitude: 20.044291
Longitude: 73.77309
Elevation: 607.3±6 m
Accuracy: 38.7 m
Time: 24-05-2022 10:48
Note: Classroom 5

Powered by NoteCam



Classroom 06 FF16




Classroom 07 FF17



General Subject -Geography



Political Science



History



Department of Marathi



Department of English



Library



Library



Library



Reading Room



Reading Room



Department of Economics



YCMOU Center



College Canteen



College Canteen 2



Physical Director Cabin



Latitude: 20.044655
Longitude: 73.773064
Elevation: 608.0±21 m
Accuracy: 44.8 m
Time: 20-06-2022 10:20
Note: Gymkhana Office

Gymnasium



Latitude: 20.044612
Longitude: 73.772929
Elevation: 607.3±42 m
Accuracy: 150.0 m
Time: 20-06-2022 08:01



Gymnasium



Green Gym



Green Gym



Indoor Hall



Outdoor Playground



CCTV Camera



Bio-metric



Xerox Facility




Solar System



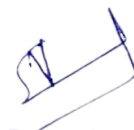
Water Purifier



Girls Common Room



Toilets



Principal

Maratha Vidya Prasarak Samaj's
Arts & Commerce College,
Makhamalabad, Nashik-422 003.